






**PROPOSED GROOTE SCHUUR
COMMUNITY IMPROVEMENT DISTRICT
(GSCID)**

-  GSCID Boundary
-  Roads
-  Railway Line
-  Railway Station
-  River

0 125 250 500 Meters

